
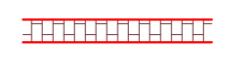
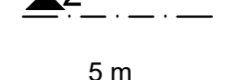







- Tegnforklaring:**
-  Dam
 -  Flomløp med sikring
 -  Snittakser
 -  5 m
 -  1 m
 -  Eiendomsgrenser
 -  Vannoverflate ved en 200-års flom



Prosjekt: Flomsikring Follebu Gausdal kommune		Prosjektnr.: structor-003.02	
		Vedlegg: 1	
		Plannr.: V 40	
Målestokk:	Oversiktskart	Dato	Navn
1 : 1.000		Konsept juni 2019	Øverland
	Flomsikringskonsept	Tegnet juni 2019	Stangl
		Kontroll. 14.06.2019	
Oppdragsgiver: Gausdal kommune Vestringsveien 8 2651 Østre Gausdal		Planlegging: Dr. Blasy - Dr. Øverland Beratende Ingenieure GmbH & Co. KG Moosstraße 3 82279 Eching am Ammersee	
Dato	Signatur	14.06.2019	Signatur