
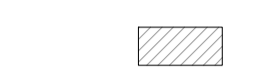


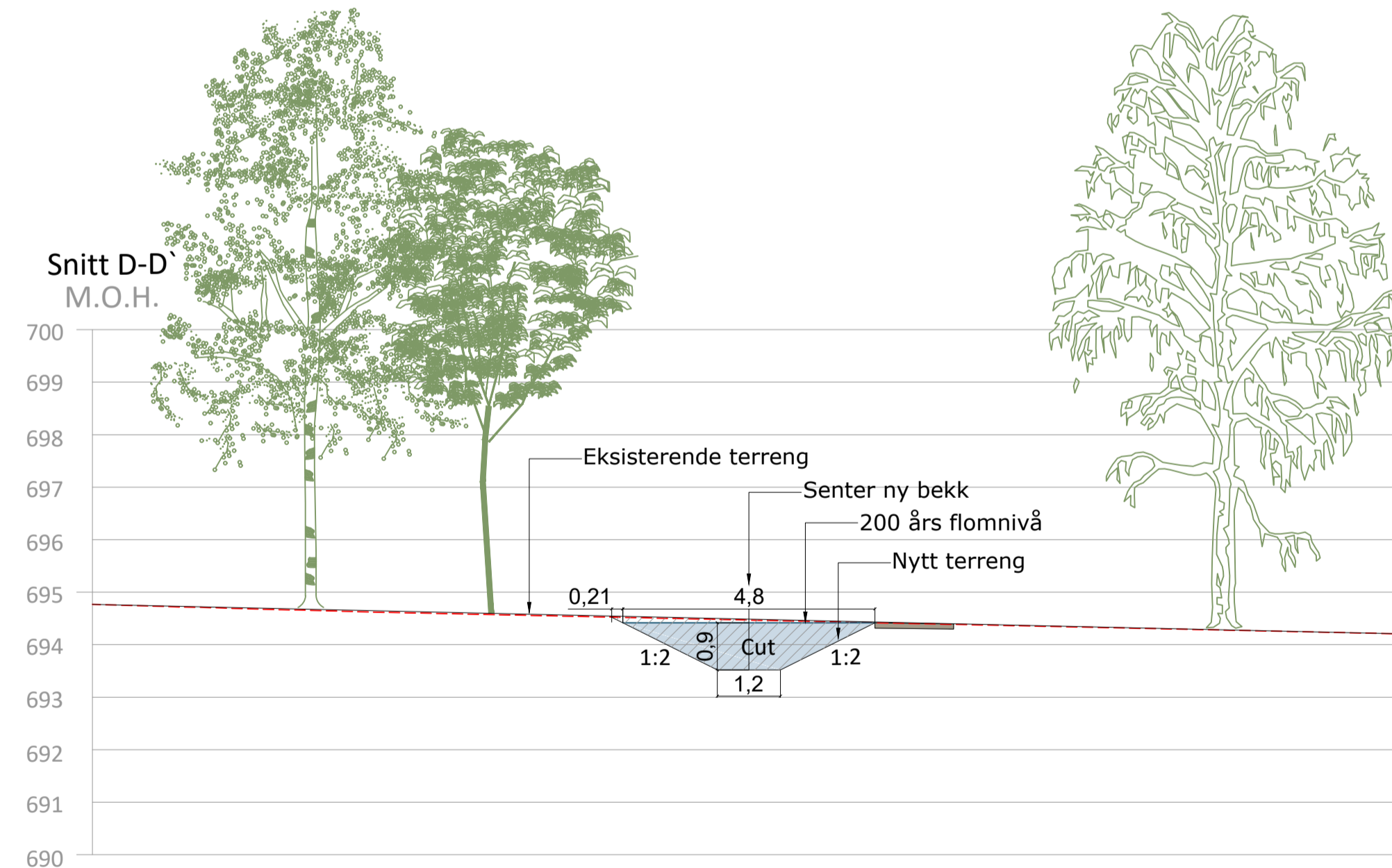
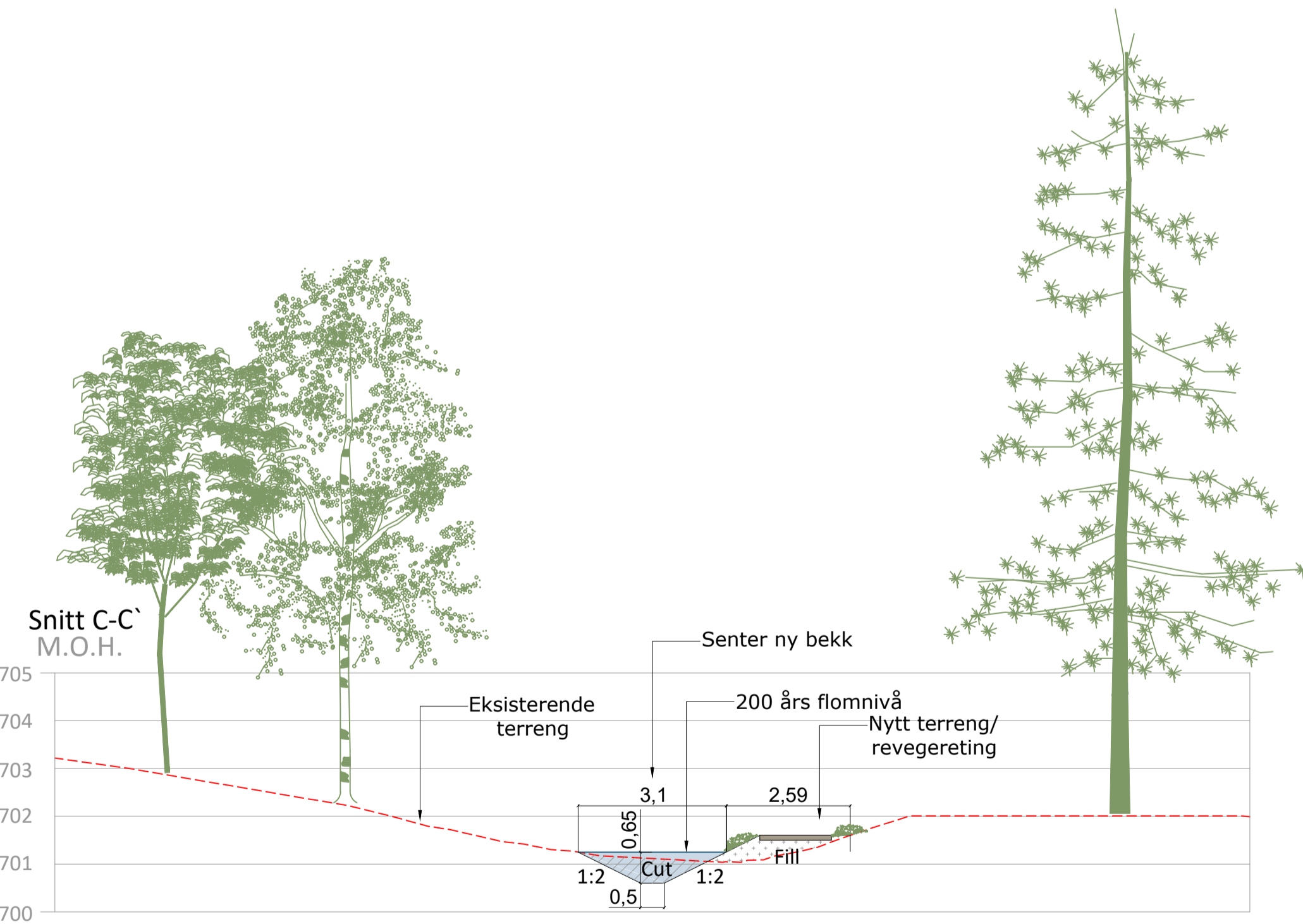
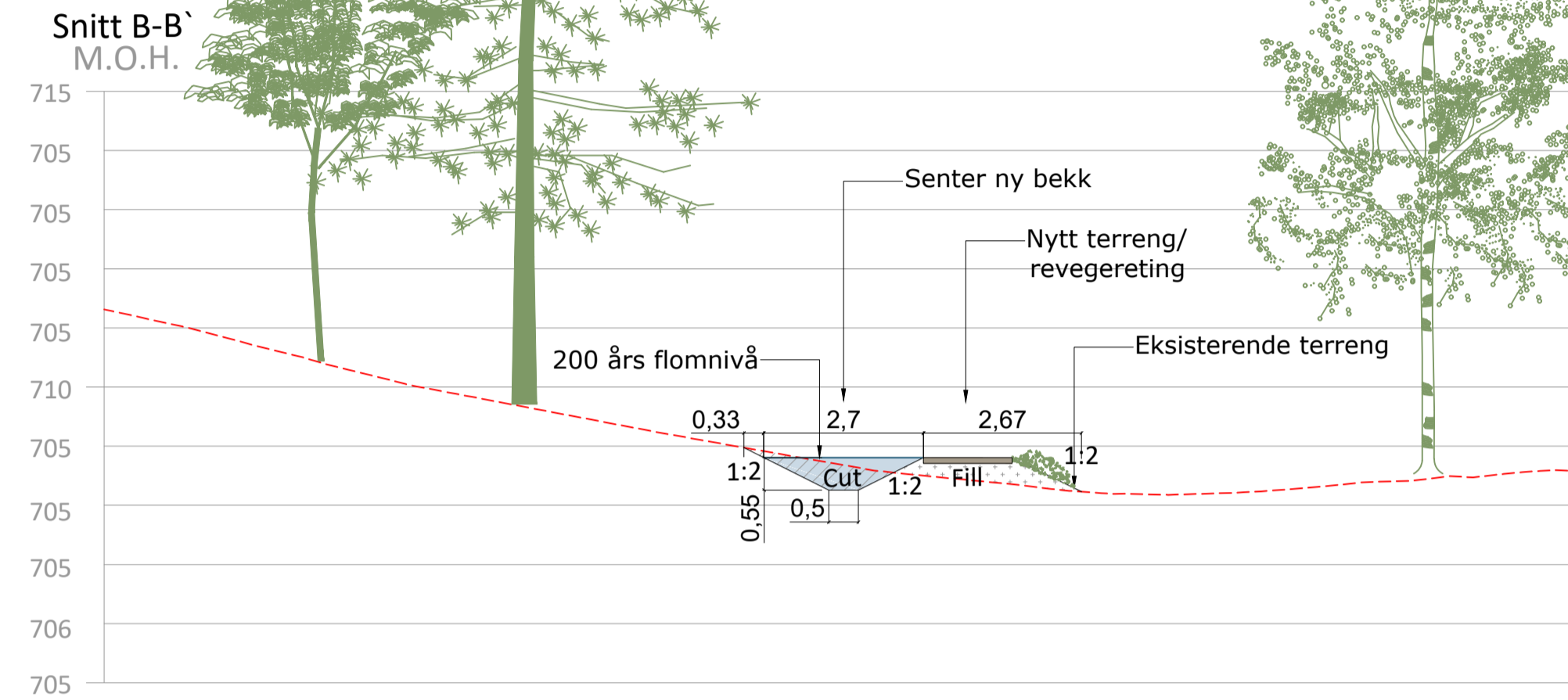
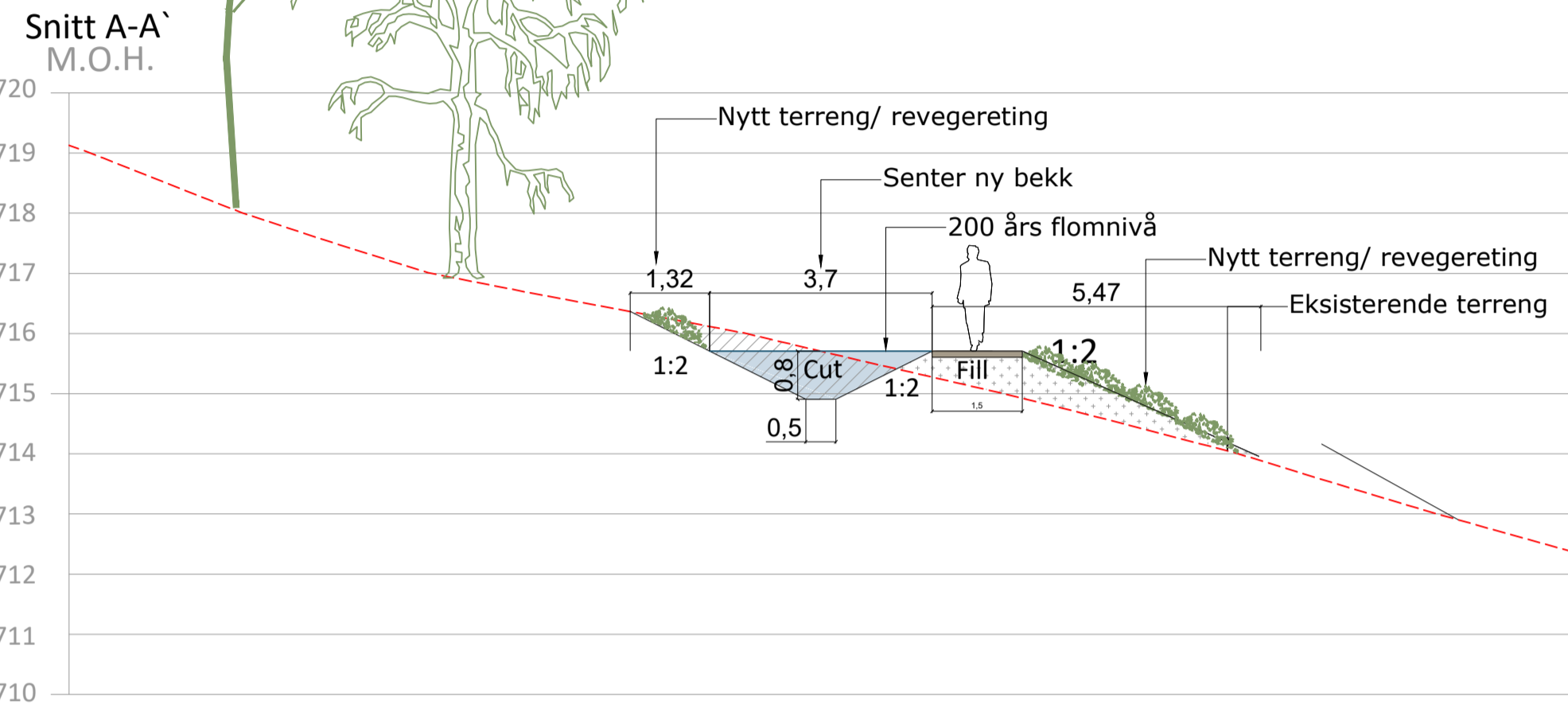


Tegnforklaring

-  Eksisterende terreng
-  Cut
-  Fill
-  Revegetering



REV	ENDRING/ERSTATNING	TEGN.	KONTR.	DATO
Kankerud Fjelltak				
Omlagging av bekk				
Alternativ 2				
Terrengbearbeiding og revegetering				
TEGN.	KONTR.	ANSV.		
INAA	LBG	SRS		
DATO: 09.01.2022				
OPPDRAGSNR. RAMBOLL 1350040040				
FILPLASSERING				
FILNAVN				
Lay_landskap.dwg				
KART- OG HØYDEREFERANSE				
MÅLESTOKK				
Hor.: 1:100 (A1)				
Vert.: J01				



Ramboll
Løkkegata 9
2615 LILLEHAMMER
+47 61270500